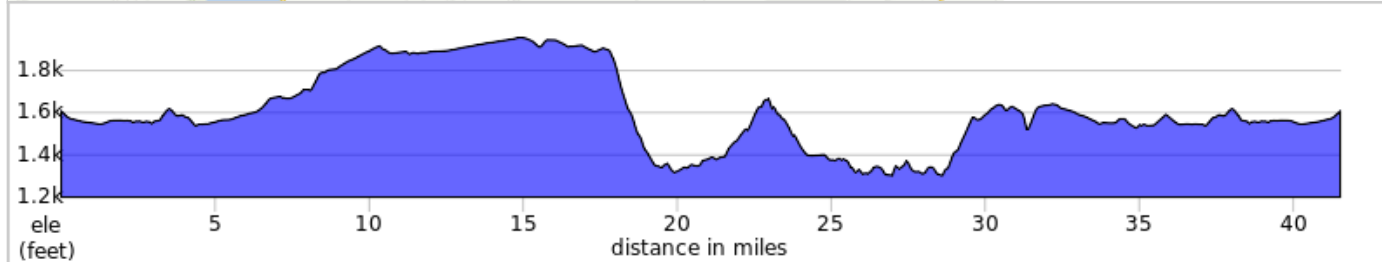
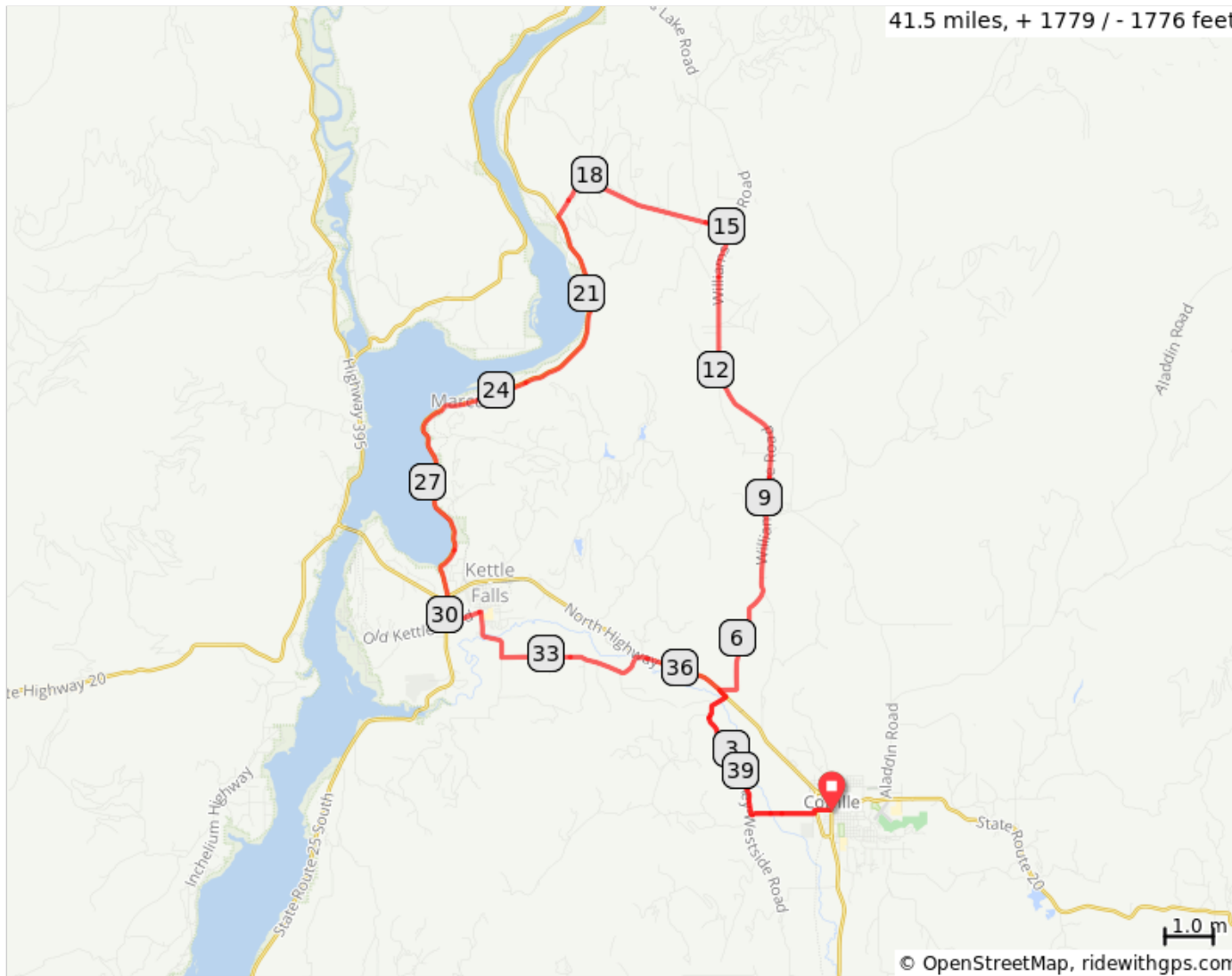














# Williams LK - Evans - Hwy 25 Loop











Nice scenery. Hwy 25 South may have fast traffic but you're not on it long.



## Williams LK - Evans - Hwy 25 Loop

Dist	Type	Note
0.0		Start of route
0.4		R to stay on W 1st Ave
0.4		Continue onto Oakshott Rd
1.7		R onto Valley-Westside Rd
4.0		R to stay on Valley-Westside Rd
4.5		L onto US-395 N/WA-20 W
4.7		R onto Spanish Prairie Rd
7.2		L onto Williams Lake Rd
14.9		L onto Evans Cutoff Rd
19.3		L onto WA-25 S
30.1		L onto Old Kettle Rd
30.8		R onto Juniper St

30.8 miles. +1417/-1393 feet

Dist	Type	Note
31.2		Continue onto Greenwood Loop Rd
32.0		L to stay on Greenwood Loop Rd
35.1		R onto US-395 S/WA-20 E
37.0		R onto Valley-Westside Rd
37.5		L to stay on Valley-Westside Rd
39.9		L onto Oakshott Rd
41.1		Continue onto W 1st Ave
41.5		End of route

10.7 miles. +331/-276 feet